

MALAYSIA

LANGKAWI NATURE GUIDE

An island adventure, engulfed in nature



Naturally
LANGKAWI



LANGKAWI DEVELOPMENT AUTHORITY (LADA)

LADA Complex, P.O. Box 60, Jalan Persiaran Putra
07000 Langkawi, Kedah

+604 960 0600 ✉ naturallylangkawi@lada.gov.my

f [naturallylangkawi](https://www.facebook.com/naturallylangkawi)

@ [naturallylangkawi](https://www.instagram.com/naturallylangkawi)

www.naturallylangkawi.my

www.langkawigeopark.com.my

SCAN ME!



Scan & visit our website for latest info



Naturally
LANGKAWI

Naturally LANGKAWI

Langkawi is an archipelago paradise of 99 islands steeped in enchanting wildlife for you to admire, amazing adrenaline-fueled activities to enjoy, beautiful sea life to discover as well as immersive natural formations nestled within Langkawi UNESCO Global Geopark. The wait is finally over, get ready to explore!



Brahminy kite

Dayang Bunting Marble Geoforest Park

CONTENTS

LANGKAWI MAP	2-3
BEST NATURE ACTIVITIES TO DO: Must-do Nature Bucket List	4-7
SECTION 1: GEOFOREST PARKS Langkawi's 4 Wonders	8-11
SECTION 2: BEACHES & ISLANDS Beach Time Fun on Islands under the Sun	12-17
SECTION 3: MOUNTAIN & CAVE Ascending the Mountain & Descending into Caverns	18-21
SECTION 4: WATERFALL Crystalline Waterfalls to Calm Your Senses	22-24



Banded Kingfisher

Where is Langkawi

MALAYSIA

LANGKAWI

THE FIRST GEOPARK IN SOUTHEAST ASIA

Langkawi UNESCO Global Geopark (LUGGp) is the only global geopark covering the entire archipelago of 99 tropical islands. Spanning 47,848 hectares, Langkawi can be found approximately 25km north-west of Malaysia on the Andaman Sea. A large portion of the island is made up of flat, plains accentuated by limestone ridges, forests, hills and mountains.

Legends:

Conservation Area:

- ① Machinchang Cambrian Geoforest Park
- ② Kilim Karst Geoforest Park
- ③ Dayang Bunting Marble Geoforest Park
- ④ Kubang Badak BioGeo Trail

ENTRY POINT

- 5. Telaga Harbour
- 6. Langkawi International Airport
- 7. Rebak Island Marina
- 8. Star Cruise Jetty
- 9. Kuah Jetty
- 10. Royal Langkawi Yacht Club

NATURAL TREASURES

Waterfalls

- 11. Air Terjun Tama
- 12. Air Terjun Telaga Tujuh
- 13. Air Terjun Temurun
- 14. Air Terjun Lubuk Sembilang
- 15. Air Terjun Durian Perangin

Peaks & Caves

- 16. Gunung Machinchang
- 17. Gunung Raya
- 18. Gua Pinang
- 19. Gua Cherita
- 20. Gua Buaya
- 21. Gua Kelawar
- 22. Gua Langsir
- 23. Gua Pasir Dagang
- 24. Gua Wang Buluh

SUN, SEA & SAND

- 25. Teluk Datai
- 26. Pantai Pasir Tengkorak
- 27. Pantai Teluk Yu
- 28. Pantai Pasir Hitam
- 29. Pantai Tanjung Rhu
- 30. Pantai Kok
- 31. Paradise IOI
- 32. Pulau Rebak
- 33. Pantai Chenang
- 34. Pantai Tengah
- 35. Pantai Lagenda
- 36. Pulau Beras Basah
- 37. Pulau Payar Marine Park

THRILLS & ADVENTURE

- 38. SkyBridge
- 39. SkyCab
- 40. SkyRex
- 41. Skytrex Adventure Langkawi
- 42. Morac Adventure Park Langkawi
- 43. Langkawi Canopy Adventures
- 44. Splash Out Langkawi

HERITAGE & CULTURE

- 45. Langkawi Craft Complex
- 46. Ayer Hangat Village
- 47. Galeria Perdana
- 48. Laman Padi
- 49. Kota Mahsuri
- 50. Balai Seni Langkawi

GOLF COURSE

- 51. The Els Club Malaysia
- 52. Gunung Raya Golf Resort
- 53. 99 East Golf Club Langkawi

ATTRACTION

- 54. 3D Art in Paradise
- 55. Machinchang Pet Land
- 56. Oriental Village
- 57. Perdana Quay Eco Marine Park
- 58. Crocodile Adventureland
- 59. Underwater World Langkawi
- 60. Darulaman Sanctuary
- 61. MARDI Agro Technology Park
- 62. Geopark Discovery Centre
- 63. Langkawi Wildlife Park
- 64. MAHA Tower Langkawi City
- 65. Dataran Lang
- 66. Taman Legenda



Best NATURE ACTIVITIES to do

Whether you're travelling with friends or family, a lover of nature or a thrill seeker, looking to relax or seeking for an adventure, there's an activity for everybody here in Langkawi.

Must-do Nature Bucket List

1

Mangrove Tour

Learn about mangrove conservation efforts, plant species, wildlife and marine life at the mangrove forest reserve from the comfort of a boat or paddle through via kayak for a guided tour that ensures your up close and personal with the unique mangrove ecosystem.

Place of Suggestion:

- Kilim Karst Geoforest Park ☎ 64051, 99.8583
- Kubang Badak BioGeo Trail ☎ 64016, 99.7286
- Pulau Tuba ☎ 62366, 99.8404
- Pantai Tanjung Rhu ☎ 64571, 99.8242

2

Rainforest Trekking

Langkawi may not be known for hiking or free trekking but hiking up Gunung Raya, which takes 4-5 hours and Gunung Machinchang, which takes around 3-4 hours is said to hold some epic views, making it the perfect hiking experience for trekking and hiking enthusiasts.

Place of Suggestion:

- Gunung Raya ☎ 63697, 99.8185
- Gunung Machinchang ☎ 63870, 99.6611
- Kilim Karst Geoforest Park ☎ 64051, 99.8583
- Gua Wang Buluh ☎ 62456, 99.8467
- Air Terjun Tama ☎ 63923, 99.6445

3

Sea Cruising

Whether you're looking for the ultimate romantic experience or looking to get together with friends and family after being apart for so long, this is an experience you won't soon forget. Langkawi is known for its cruises and if you're looking to commemorate a special day be it a birthday or a wedding proposal, this is the perfect way to do it.

- Day Cruise
- Sunset Cruise

5

Snorkelling & Diving

Snorkelling and diving are the best way to discover the underwater life of the Andaman Sea, be it beginners or experienced divers. Many snorkelling spots also offer kid-friendly snorkelling on-site, kids will absolutely adore seeing sea turtles, colorful tropical fish, coral, and other oceanic creatures while exploring the ocean floor as a family. Hop aboard a snorkelling charter and dive into the warm waters to make for a memorable journey.

Place of Suggestion:

- Pulau Dangli ☎ 64497, 99.7769
- Pulau Payar Marine Park ☎ 63187, 99.8513
- Pantai Teluk Datai ☎ 64280, 99.6735
- Pantai Tanjung Rhu ☎ 64571, 99.8242

5



Snorkelling
@ Pulau Payar Marine Park



Sunset Cruise



Day Cruise



Diving

Stingray



Gua Wang Buluh



Pulau Beras Basah



Tanjung Rhu



Pulau Cepu




Teluk Datai Coral Walk

4

Island Hopping

A very popular activity in Langkawi, Island Hopping is the perfect way to see the best Langkawi has to offer all at one go. With tours available throughout the year, scenic sights await a day of fun-filled adventure in the sun.



Island Hopping Boat Tour



Pulau Kubang Badak



4

Gunung Machinchang



Snorkelling
@ Pulau Dangli

- Pulau Beras Basah ☎ 62235, 99.7163
- Pulau Timun ☎ 63102, 99.9158
- Pulau Cepu ☎ 61739, 99.4327
- Pulau Jemuruk ☎ 62552, 99.4436



6

Birdwatching Tour

With over 230 species of birds, Langkawi does not disappoint on the bird front. Birders will delight in the facilities and infrastructure available for them to utilise. Whether you're a newbie or a professional birder, Langkawi is one of the best places in Malaysia to enjoy these winged wonders.

Place of Suggestion:

- Gunung Raya 📍 6.3697, 99.8185
- Pulau Tuba 📍 6.2366, 99.8404
- Lubuk Semilang 📍 6.3347, 99.7382
- Gunung Machinchang 📍 6.3870, 99.6611

8

Cave Exploration

Formed millions of years ago, the caves at Langkawi UNESCO Global Geopark are a marvel to behold. Stalactites and stalagmites engulf the cavernous depths of these ancient wonders and even harbour prehistoric wonders are still discoverable today. From the sea caves of Gua Pinang to the chambers of Gua Kelawar and its magnificent ecosystem, Langkawi has something for every spelunker.

Place of Suggestion:

- Gua Pinang 📍 6.2518, 99.4419
- Gua Cherita 📍 6.3651, 99.7303
- Gua Buaya 📍 6.4527, 99.8257
- Gua Kelawar 📍 6.4019, 99.8589
- Gua Langsir 📍 6.4190, 99.8826
- Gua Pasir Dagang 📍 6.2376, 99.807
- Gua Wang Buluh 📍 6.2456, 99.8467



9

Nature Cycling

Explore the outskirts of Langkawi with either friends or family and see how the locals co-exist with nature. Enjoy the scenic routes of rubber, coconut and paddy plantations and you might even get the chance to spot some of the local wildlife on the way

Place of Suggestion:

- Kuala Sungai Melaka 📍 6.2105, 99.4317
- Gunung Raya 📍 6.3697, 99.8185
- Paddy Fields Cycling Tour
- Nature Cycling Tour
- Village Cycling Tour
- Le Tour de Langkawi Route

10

Extreme Water-Based & Outdoor Activities

Explore magnificent limestones, caves, salt lakes, mangrove river and private beaches of Tanjung Rhu on Stand Up Paddle or if you're keen for something more extreme why not try Asia's highest tandem skydive and freefall from 14,000 feet. If you're looking for something in between then soak in the sights on a jet ski tour or dabble in a little wakeboarding or surfing. Whatever your level and thrill, Langkawi has something for everyone.

Place of Suggestion:

- Pantai Tengah 📍 6.2856, 99.7284
- Pantai Chenang 📍 6.2956, 99.7228
- Tanjung Rhu 📍 6.4571, 99.8242
- Kubang Badak BioGeo Trail 📍 6.4016, 99.7286
- Kilim Karst Geoforest Park 📍 6.4051, 99.8583



Kilim Karst

Langkawi's 4 Wonders

Fun Facts

Did you know, Langkawi Geopark is the first geopark in Southeast Asia? On top of that, the Machinchang Rock Formation nestled within the Machinchang Geoforest Park is the oldest in South East Asia. The 550-million-year-old mountain is also the location of the SkyCab and the SkyBridge. Completed in 2004, the SkyBridge is suspended from an 82-metre-high single pylon and at 125-metres in length, it's one of the longest curved suspension bridges in the world.



Pulau Anak Tikus Fossil



1 Kilim Karst Geoforest Park 📍 6.4051, 99.8583 (Must Visit: Pulau Anak Tikus Fossil, Kilim Pinnacles & Karsts, Kisap Fault)

The largest of the three geoforest parks, Kilim Karst Geoforest Park is located in the east of Langkawi Island and is named after Kilim River that runs through the park. A predominantly mangrove forest, Kilim Karst Geoforest Park is known for its scenic karstic formation formed by the erosion of limestone. The limestone dates back to the Setul Formation which gave rise to multiple sea arches, stacks and pinnacles.

What makes Kilim Karst Geoforest Park so unique is that the mangrove forest has given birth to an ecosystem consisting of all kinds of rare flora and fauna, these include the Cycas clivicola or Limestone Cycad, a primeval gymnosperm which grows in the crevices of cliffs, Hibiscus tiliaceus a yellow sea hibiscus that's almost neon in colour and the Brahminy Kite Eagle, a red backed sea eagle that inspired the name of Langkawi as well as the White-Bellied Sea Eagle.



Machinchang Peak

SkyBridge

Collared Kingfisher



Air Terjun Telaga Tujuh



Pasir Tengkorak

2 Machinchang Cambrian Geoforest Park 📍 6.3870, 99.6611 (Must Visit: Pasir Tengkorak Cross-Bedding, Machinchang Peak, Air Terjun Telaga Tujuh)

Known for its remarkable geological and biological sites, Machinchang Cambrian Geoforest Park is located in the northwest of Langkawi Island. With mountain peaks that will take your breath away carved by weather and time as well as lush waterfalls, narrow valleys and perpendicular cliffs, there is so much to discover.

What makes Machinchang Cambrian Geoforest Park truly unique is its exotic flora and fauna, these include the majestic Great Hornbill perched often high up in the forest canopy viewed best from the SkyBridge and the climbing bamboo known for its biomechanical characteristics.



Dayang Bunting Marble Geoforest Park



Dayang Bunting Marble Geoforest Park 📍 6.2376, 99.8071 (Must Visit: Pulau Ular, Pulau Tuba Sill, Pulau Singa Kechil Plateau)

Named after Dayang Bunting Lake, also known as the Lake of the Pregnant Maiden due to the contour of hills resembling a pregnant woman, the lake is actually really famous for some believe the lake aids those suffering from infertility. Dayang Bunting Marble Geoforest Park is home to the freshwater lake created by a roof of the cave become Dolina Lake.

What makes Dayang Bunting Marble Geoforest Park stand out is the thrust fault that travels from north to south, elevated by ancient Setul Limestone right next to the much more recent Chuping Limestone responsible for the island's caves, sea arch and sea stack formations.



Pulau Singa Kechil



Pulau Ular



Kubang Badak BioGeo Trail

White-Bellied Sea Eagle



Kubang Badak BioGeo Trail 📍 6.4016, 99.7286 (Suggestion: Pulau Kubang Badak, Kampung Siam & Siam River, Pulau Jemuruk)

Recognised for its unique tidal river estuary ecosystem full of geological diversity, Kubang Badak has a large estuary of young mangrove forest cover along northern coast of Langkawi, east Machinchang Range.

What makes Kubang Badak BioGeoTrail so exceptional is its untouched mangroves and distinguished cultural history. Kubang Badak was actually an early Thai settlement, and the impact of cultures colliding has shaped Langkawi immensely when it comes to cultural and heritage aspects.



Pulau Jemuruk



Sungai Siam

Section 2 BEACHES & ISLANDS

Pantai Tanjung Rhu

Beach Time Fun on Islands under the Sun

With 99 islands to choose from there's bound to be something for everybody. On these islands in the sun, you'll very having lots of fun with memories we hope will last a lifetime.

1

Pantai Pasir Tengkorak

(Must Do: Picnic, Walk at GeoTrail)

📍 6.4308, 99.7259

This geosite is located on a rocky shore in the northern part of Langkawi, stretching from Pasir Tengkorak to Tanjung Buta where the old continent was submerged and features sedimentary structures showcasing crucial evidence of the sedimentary deposition process of the Machinchang Formation that occurred in deltas and coastal environments during the Cambrian Period (550-505 million years).

2

Pantai Teluk Yu

(Must Do: Sunbathing, Swimming, Food Truck, Sight-seeing, Picnic)

📍 6.4308, 99.7259

Teluk Yu is an extension of Pasir Hitam Beach and has exquisite panoramic views of the open ocean.

3


Teluk Datai

(Must Do: Snorkelling, Sunbathing, Swimming) 📍 6.4280, 99.6735

Teluk Datai is known for housing some of Langkawi's most exclusive resorts, The Datai make it perfect for a relaxing swim and exciting snorkel while enjoying the very best of 5-star treatment.



Teluk Yu



Pantai Kok



Teluk Datai

4

Pantai Pasir Hitam

(Must Do: Picnic, Sight-seeing)

📍 6.4271, 99.7946

The speculations behind why the sands along Black Sands Beach are peppered black are rife and add to its intrigue. This quaint, relaxing beach and fishing village is charming because it is a great place for strolls along the jetty, photography as well as kid-friendly activities.



Pantai Pasir Hitam

5

Pantai Tanjung Rhu

(Must Do: Starred Paddle, Kayak, ATV & Camping) 📍 6.4571, 99.8242

With 5-star accommodations such as the Four Seasons Resort and Tanjung Rhu Resort, Tanjung Rhu beach is a great place to dine with family and enjoy breath-taking views amidst Casuarina trees and aquamarine waters by the Andaman Sea.

6

Pantai Kok

(Must Do: Must Do: Sunset Photo, picnic, Telaga Harbour Views)

📍 6.3651, 99.6701

Surrounded by limestone hills and lush jungles, Pantai Kok is popping with high-end resorts such as the Danna & Ritz-Carlton. With beautiful clean beaches and clear waters, it's a great place for a sunset photo opportunity, views of Telaga Harbour and picnics with family.



Teluk Yu



Pantai Pasir Tengkorak



Pantai Lagenda

7

Pantai Chenang

(Must Do: Chill By The Beach, Enjoy Sunset, Night Market, Gastronomy & Water Activities)

📍 6.2956, 99.7228

Langkawi's most popular hot-spot, Pantai Chenang is a name we all know and love. With delicious food, duty-free shopping and luxury resorts, this little patch of beach heaven has something for everyone regardless of your budget.

8

Pantai Lagenda

(Must Do: Beach Stroll)

📍 6.3120, 99.8522

This pristine beach located within Taman Lagenda, can be found near Kuah Jetty. Discover a hidden world with a sunset picnic by the beach, while you enjoy the glistening turquoise waters of the Andaman Sea.

9

Pantai Tengah

(Must Do: Chill By The Beach, Enjoy Sunset, Gastronomy)

📍 6.2856, 99.7284

With a long stretch of beach, Pantai Tengah has a few chalets as well as lush resorts popular amongst young families. With great food and amazing sunset views, it's a wonderful place to chill with your loved ones for hours by the beach.



Pantai Chenang



Pantai Tengah

10

Paradise 101

(Must Do: Instaworthy Moment, Team Building, Water Sports)

📍 6.3606, 99.6770

An eco-friendly private island and day resort, Paradise 101 is man-made island that is a great instaworthy spot full of fun water sport and team building activities as well as a great spot to have family gatherings and private parties.



Paradise 101

11

Pulau Rebak

(Must Do: Luxury Stays, Kayak, Spa, Dinner at the Moon Deck)

📍 6.3606, 99.6770

Rebak Island is a romantic and secluded island great for fine dining, kayaking or spa relaxation. It is the site of luxury hotels such as Rebak Island Resort & Marina, and do check out the Moon Deck for a private dining experience.

12

Pulau Beras Basah

(Must Do: Water Sports, Island Hopping)

📍 6.2235, 99.7163

Known for its pristine beaches, palm trees and clear blue waters, Pulau Beras Basah is set against a lush mountain backdrop. It's a great place for day trips, exciting water sports and island hopping.



Paradise 101



Pulau Beras Basah



Pulau Rebak



Sea Turtle

Snorkelling @ Pulau Payar Marine Park

13

Pulau Payar Marine Park

(Must Do: Off shore snorkelling, Scuba Diving) 📍 6.3187, 99.8513

A great site for snorkelling and diving, Pulau Payar Marine Park is a great place to see amazing and colourful marine life including corals, urchins, sea slugs and starfish.



Pulau Tuba

14

Pulau Tuba

(Must Do: Trek to Gua Wang Buluh, Birdwatching, Kayaking, Cycling) 📍 6.2366, 99.8404

Pulau Tuba is one of Langkawi's three most populated islands and features a traditional fishing village and is a great place for homestay escapes where nature lovers can go cave-exploring, jungle-trekking and bird-watching. Bukit Kecil is best place to view the island's twisted, stacked rock formation, a unique feature to forests here.



Pulau Langgun

15

Pulau Langgun

(Must Do: Hiking to Lake) 📍 6.4314, 99.8934

One of the larger islands and the biggest within the Kilim Geoforest Park, Pulau Langgun houses a cape to the north called Tanjung Langgun, a bay to the east called Teluk Dalam and a bay to the west called Teluk Mempelam. It's a great site to explore the Setul Formation and even has a lake in the middle.

16

Pulau Cepu

(Must Do: Snorkeling & Diving) 📍 6.1739, 99.4327

A great dive site with a wide array of fish, Pulau Cepu also known as Pulau Topi is a scenic islet with a narrow staircase that goes up to a tiny light house that's visible from the bottom of the island.



Snorkeling & Diving @ Pulau Cepu



Pulau Intan Besar & Pulau Intan Kecil

Pulau Dangli



Stingray



Jungle-trekking



Pulau Dayang Bunting

17

Pulau Dayang Bunting

(Must Do: Jungle-trekking, Paddleboats & Kayaking) 📍 6.2376, 99.8071

The second largest uninhabited island, Pulau Dayang Bunting is easily accessible via a 15-minute boat ride from Kuah Jetty. Once you get to the jetty, it's another 15-minute hike to the lake via a concrete stairway through the forest.

18

Pulau Intan Besar & Pulau Intan Kecil

(Must Do: Snorkeling & Fishing.) 📍 6.6219, 99.8571 & 6.2565, 99.7348


Located to the southwest of Langkawi Island, Pulau Intan Besar and Pulau Intan Kecil are two uninhabited islands. Yes, you heard right. Both these islands are a great place to snorkel and fish.

19

Pulau Dangli

(Must Do: Snorkeling & diving) 📍 6.4497, 99.7769

A great place for relaxation, family fun and crystal-clear waters perfect for snorkelling and diving, Pulau Dangli is the perfect place for some peace and relaxing by the sea.



Pulau Dayang Bunting

Section 3 MOUNTAIN & CAVES




Great Hornbill

Ascending the Mountain & Descending into Caverns

From the highest mountain in Langkawi, we make our descent into caverns deep within the heart of the island and witness the amazing flora and fauna that has developed over time.

Gunung Raya




Gua Pinang



Gua Cherita

2 Gua Cherita 📍 6.4674, 99.8466

Known for its mythological story of Battle of the 'Battle of Big Birds', Gua Cherita consists of two caves that sit quaintly on top of one another facing the sea. Inside, there are old Arabic inscriptions, more mythical stories and ornate stone formations. Take a boat from Tanjung Rhu or Klim Jetty; there are lots of boatmen offering deals to get you around.



Flying Fox

1 Gunung Raya 📍 6.3697, 99.8185

Standing mighty and tall at 881 metres, hiking enthusiasts can conquer the mountain's via road or by climbing 4,287 steep steps, called Tangga Helang Seribu Kenangan. It is the highest mountain of Langkawi, experience it's impenetrable rainforest habitat, formed atop the 220-200-million-year-old granite foundation. Surrounded by dense forest reserves, be sure to catch sight of or take pictures of dusky leaf monkeys, flying foxes, macaque monkeys, great hornbills and more here. The duration of trek up to the top will take between 1½-2 hours, coming down takes half the time.



Mountain Hawk Eagle



Dusky Leaf Monkeys



Green Lizard



Brown-winged Kingfisher

3 Gua Kelawar 📍 6.4022, 99.8589

Gua Kelawar means Bat Cave, even though you won't find Batman, but you will most certainly find plenty of Insect Eating Bats. Part of the Kilim Karst Geoforest Park, you will need a boat to get to the cave and be sure to bring a torch as you will need it in this dark cave.



Insect Eating Bat

5 Gua Langsir 📍 6.4190, 99.8826

Gua Langsir is 91 metres high and is named as such due to the echo of wind that passes through the cave that depicts a wailing sound. Easily accessible, this cave is suitable for newbie spelunkers and curious tourists alike, no experience needed.

4 Gua Pinang 📍 6.2518, 99.4419

It can be quite a challenging trek to get to but this cave is definitely worth checking out as it is speculated to have once been underwater as many sea shells can be found on its walls. It is now home to all kinds of creatures, including close to 7,000 bats.



Gua Langsir



Gua Buaya

📍 6.4527, 99.8257

Yet another unique cave that flows through the Kilim River, Gua Buaya is only accessible at low tide by a small boat. It was once the homes of actual crocodiles but today it is home to thousands of bats and limestone formations.



Gua Buaya



Gua Wang Buluh

📍 6.2456, 99.8467

Located 110 metres above sea level, Gua Wang Buluh is said to be the oldest caves in Malaysia. Filled with stalactites and stalagmites, the cave also showcases stone curtain pillars and ficus root plants.



Gua Wang Buluh



Gua Dedap



Gua Landak

📍 6.3044, 99.8584

Gua Landak houses Paleolithic artifacts that are said to be 17,000 years old. It is called Gua Landak because it is typically frequented by porcupines and porcupine can be found around the caves very often.



Gua Pasir Dagang

📍 6.2792, 99.8233

This 100-metre-long cave is small but there's definitely a lot to check out. Stalactites and stalagmites in all shapes and sized including marble floors and walls create an ambience not found elsewhere.



Gua Landak



Gua Selat Pancor



Gua Selat Panchor

📍 6.1920, 99.5352

The view here is breathtaking and it's definitely worth the wait. The hike will lead you to the beach where you can relax for a while before exploring the Selat Panchor cave. The cave is best ventured with a guide. Be sure to bring waterproof shoes and get ready to get wet!



Gua Dedap

📍 6.4699, 99.8338

Named after a tree and developed during the Setul Formation, Gua Dedap is known for its amazing views, once you get to it, which is through a tunnel connecting a bay with tranquil waters to a sporadically with marine or brackish water. The cave developed within the Setul Formation. During a high tide, the cave is accessible by small boat.



Gua Pasir Dagang



Crimson Sunbird

Air Terjun Telaga Tujuh

Section 4 WATERFALL

Crystalline Waterfalls to Calm Your Senses

1 Air Terjun Telaga Tujuh

📍 6.3778, 99.6740

The waterfall's namesake comprises of 7 pools of various depths, shapes, and sizes, these pools are connected by a river and form a 91-metre-high waterfall, this natural wonder is one of the island's most revered and majestic attractions. Be rewarded with the sights of magnificence while immersing yourself in nature's infinity pool. Adventurous tourists can try the steep 45-minute climb up to the top of the waterfalls, be sure to look out for macaques, hornbills, and giant squirrels often found within the area.

Giant Squirrel

2 Air Terjun Temurun

📍 6.4340, 99.7082

Great for picnics, Air Terjun Temurun is three tiers with a 200-metre drop making it the highest waterfall in Langkawi. Streams of this waterfall flow off Gunung Machinchang in the north and consists mainly of shale and sandstone dating back 550 million years.

Air Terjun Temurun



Air Terjun Durian Perangin

📍 6.4036, 99.8202

A hidden gem, not frequented by tourist as much as the other waterfalls, Air Terjun Durian Perangin is still as amazing in appearance. Air Terjun Durian Perangin gets its name from the numerous Durian Trees that surround it and can be found at the north of Gunung Raya.



Air Terjun Lubuk Semilang

📍 6.3604, 99.7947

With some of the best views of Langkawi, Lubuk Semilang Waterfalls is located within the Lubuk Semilang Tropical Forest. It's a great place to venture with a picnic area, clear rivers, prayer rooms, toilets and rest huts.



Air Terjun Tama




Air Terjun Tama

📍 6.3923, 99.6445


As one of the best waterfall hikes in Langkawi, Air Terjun Tama is hidden on an island which need a 20-minute boat ride from Jetty LKIM Kuala Chenang, Jeti Nelayan Perdana Quay or and Kubang Badak Jetty. Hike to the top of Langkawi's tallest waterfall will takes about 30 to 45 minutes, it can be intimidating, be sure to wear proper shoes, as the hiking trail can be slippery and rocky. Leapt into the turquoise swimming hole, take a dive into the deepest watering holes in Langkawi. Air Terjun Tama can only be accessed if you sign up for a local package tour.



Air Terjun Durian Perangin



Air Terjun Lubuk Semilang



Air Terjun Durian Perangin

Common Flameback Woodpecker